






-  TGS Wells
-  3D Seismic Surveys
-  Central Basin Platform
-  Delaware Basin
-  Midland Basin

Service Layer Credits: Sources: Esri, HERE, DeLorme, Intermap, increment P Corp., GEBCO, USGS, FAO, NPS, NRCAN, GeoBase, IGN